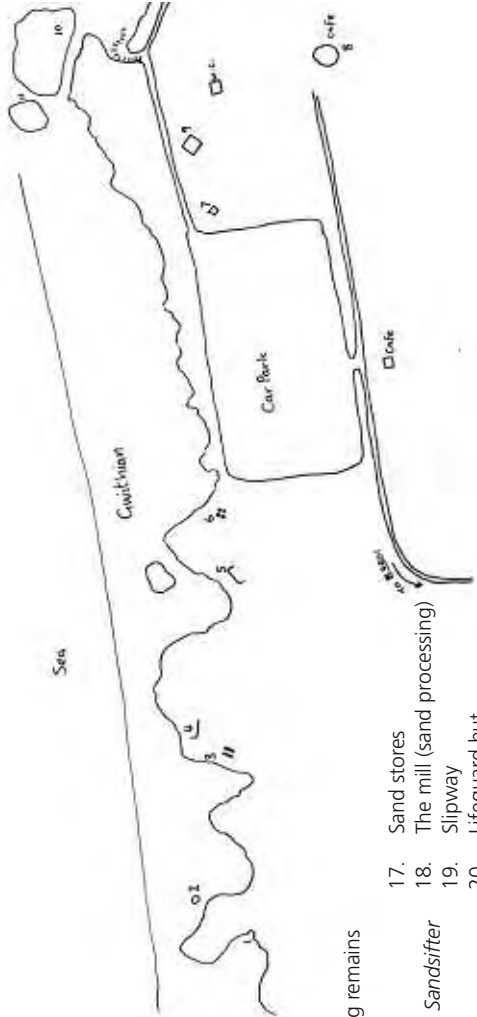
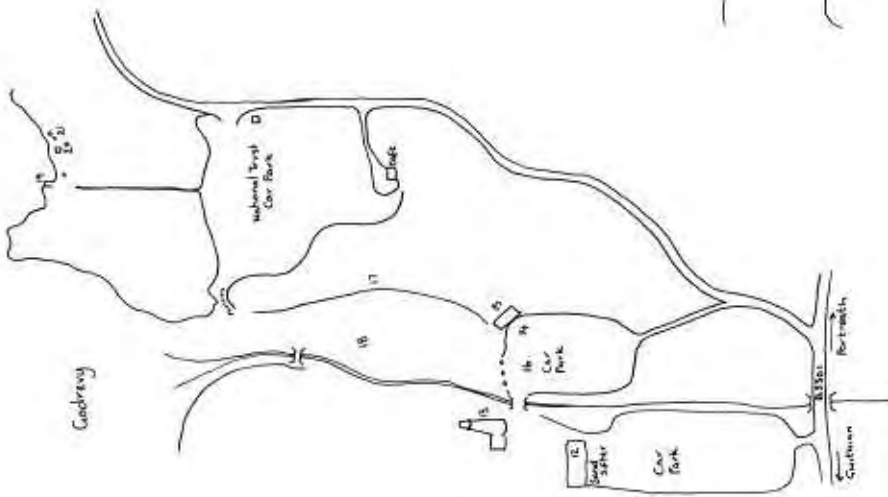
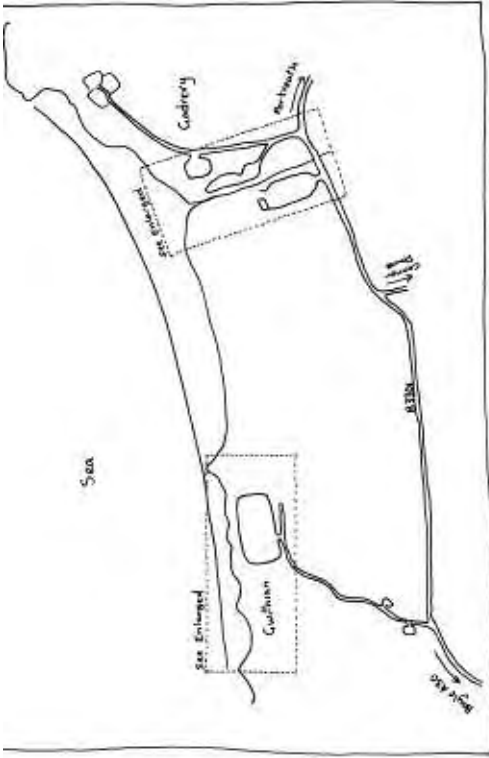


# Red River – Gwithian Tin Streams Walk

Based on interviews with and by Bob Cleave, a local historical documentary filmmaker whose film, *Gwithian Tin Streams*, contains more information.



## Key

- |                             |   |
|-----------------------------|---|
| 1. Iron doors               | 9. Wheal Emily mining remains               |
| 2. Winch base               | 10. Strap Rocks                             |
| 3. Cable up                 | 11. Sheeps Pool                             |
| 4. Winch motor remains      | 12. Beach House, now <i>Sandsifter</i>      |
| 5. Winch motor remains      | 13. Murton furnace                          |
| 6. Ropeway pylon foundation | 14. Remains                                 |
| 7. Remains                  | 15. Electrical substation                   |
| 8. Jam Pot                  | 16. Mess room, workshops, tin smelting yard |
|                             | 17. Sand stores                             |
|                             | 18. The mill (sand processing)              |
|                             | 19. Slipway                                 |
|                             | 20. Lifeguard hut                           |
|                             | 21. Bully stone hoist foundations           |

Illustrated by Fiona Howard